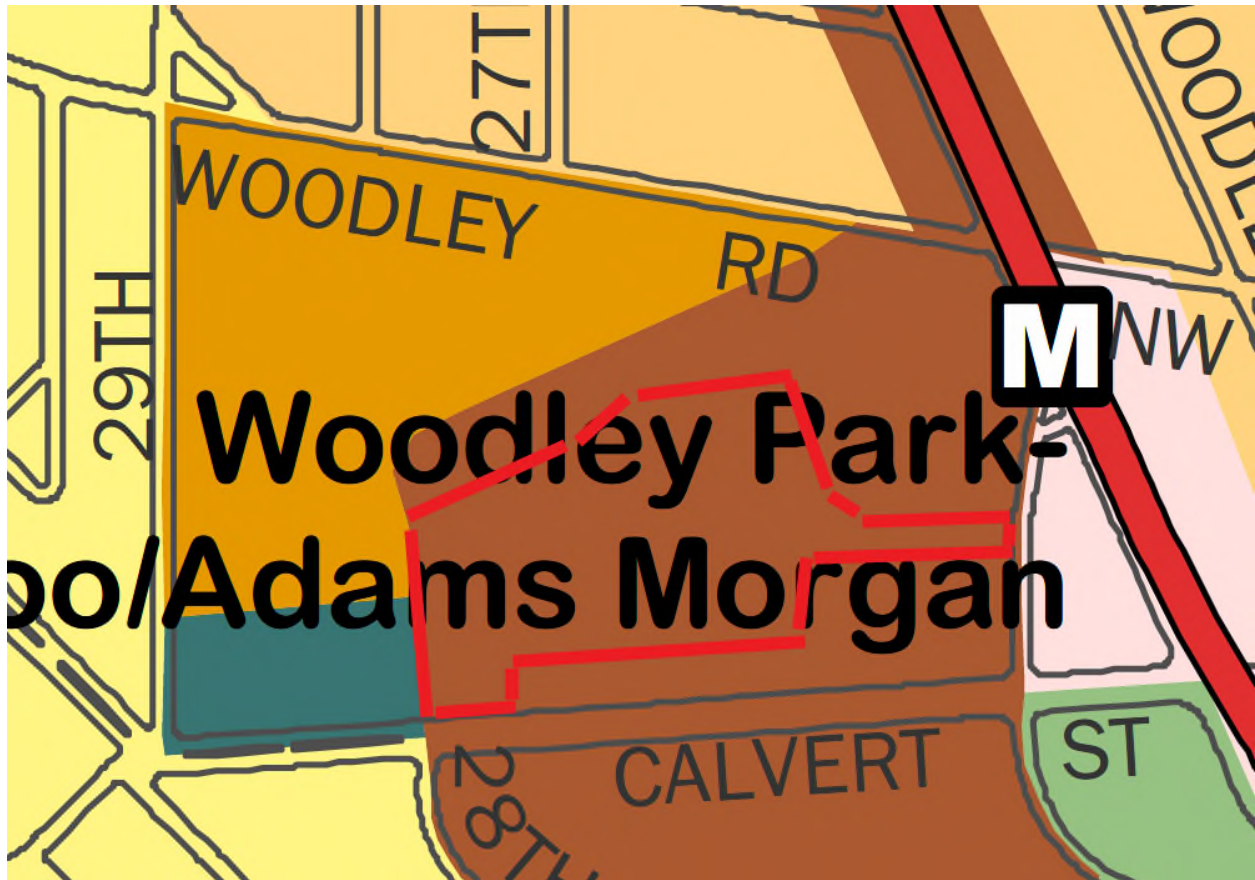
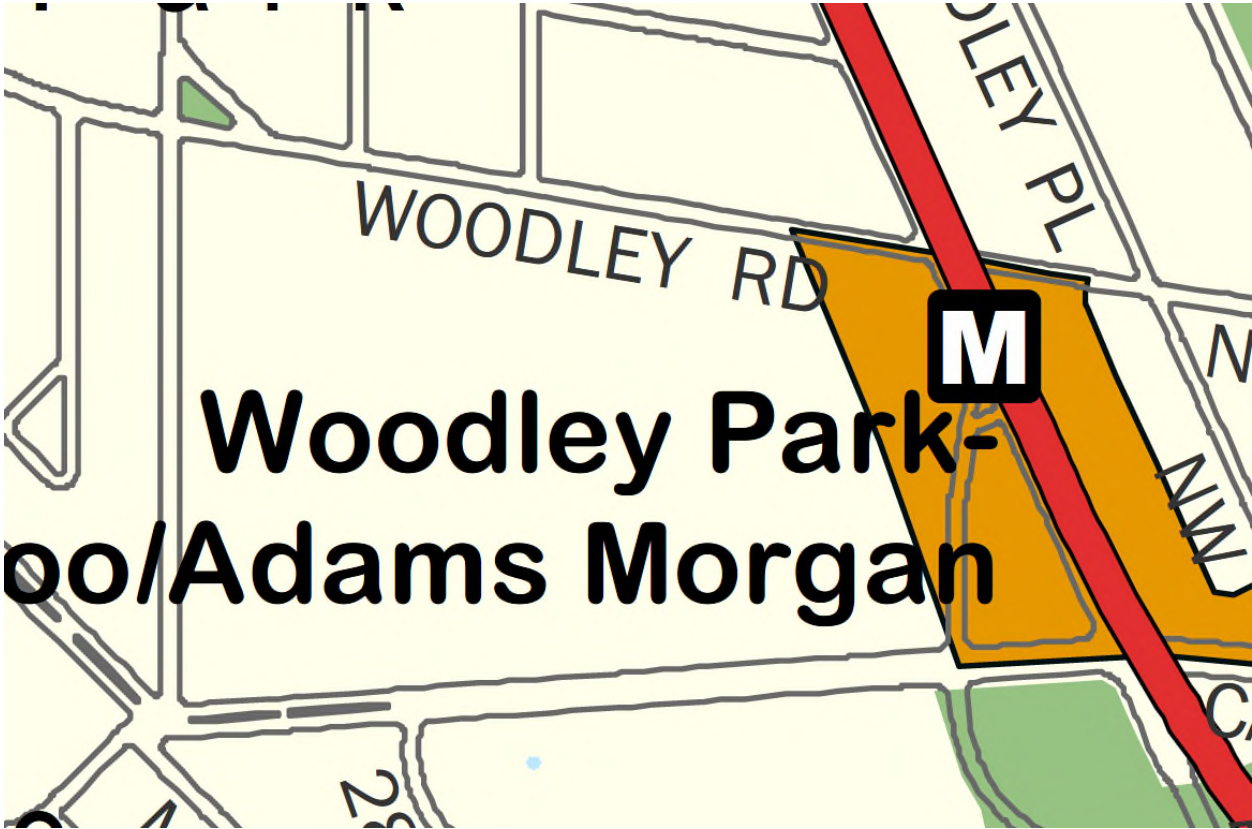






# FUTURE LAND USE MAP



-  Low Density Residential
-  Moderate Density Residential
-  Medium Density Residential
-  High Density Residential
-  Low Density Commercial
-  Moderate Density Commercial
-  Medium Density Commercial
-  High Density Commercial
-  Production, Distribution, and Repair
-  Federal
-  Local Public Facilities
-  Institutional
-  Parks, Recreation, and Open Space
-  Mixed Land Use
-  WATER

GENERALIZED POLICY MAP



-  Neighborhood Conservation Areas
  -  Neighborhood Enhancement Areas
  -  Land Use Change Areas
  -  Land Use Change Areas (Federal)
- Commercial/ Mixed Use Areas*
-  Main Street Mixed Use Corridors
  -  Neighborhood Commercial Centers
  -  Enhanced/New Neighborhood Centers
  -  Multi-Neighborhood Centers
  -  Enhanced/New Multi-Neighborhood Centers
  -  Regional Centers
  -  Central Employment Area